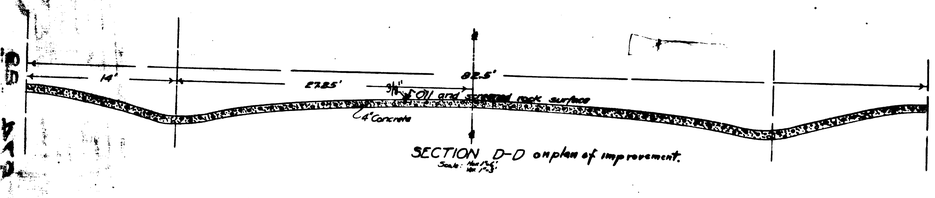

SECTION D-D on plan of improvement.
Scale: Hor. 1"=5'
Ver. 1"=3'



HALF SECTION A-A on plan of improvement.
Scale: Hor. 1"=5'
Ver. 1"=3'

LEGEND

"orth means north or southe.
"or ft means feet or foot
= means equals
℄ means center line
Hor means horizontal
Ver means vertical
St means street
Ave means avenue
No means number
R means radius
Curb already constructed shown thus
Curb to be constructed shown thus
Street to be paved shown thus
Concrete in section shown thus
G- shows location of 18" Culvert.
L- shows location of 18" Culvert.
K- shows location of 15" culvert.

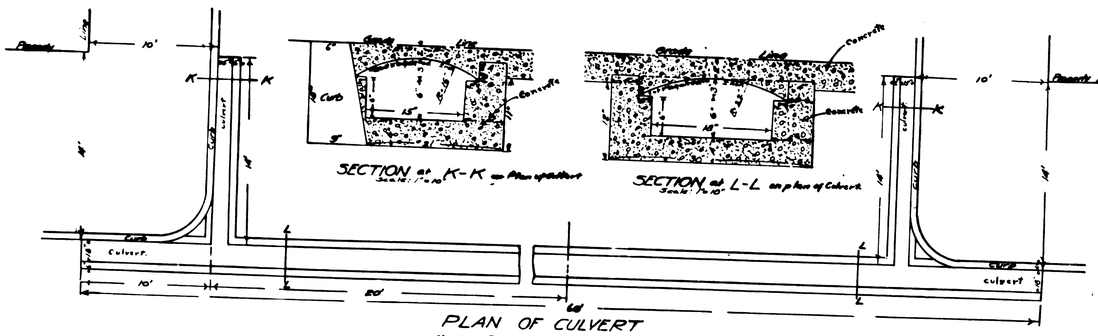

PLAN OF CULVERT
North Gutter Line of Tenth St.
Scale: 1"=3'

SECTION at K-K on Plan of Culvert
Scale: 1"=10"

SECTION at L-L on plan of Culvert
Scale: 1"=10"

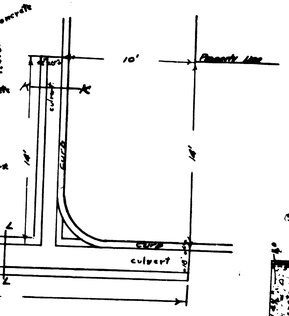

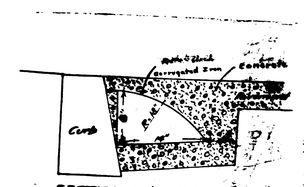

SECTION on CULVERT at D-E Shown
Scale: 1"=10"

Cross Section of Curb

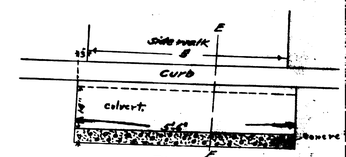

PLAN
CULVERT AT CROSSWALKS
Location shown at G on plan of Improvement
Scale: 1"=20"

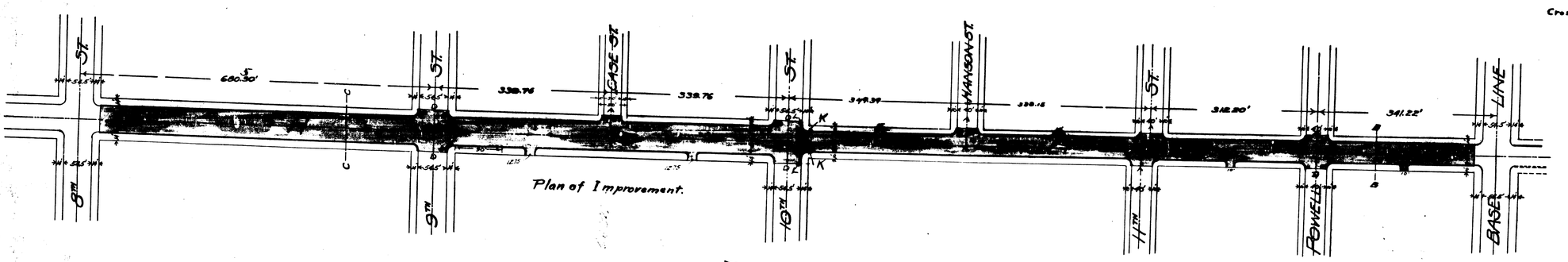

Plan of Improvement.

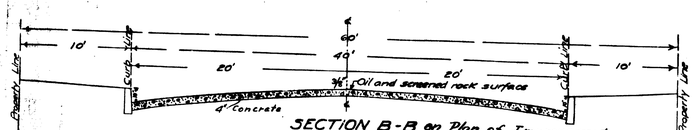

SECTION B-B on Plan of Improvement.
Scale: Hor. 1"=5'
Ver. 1"=3'

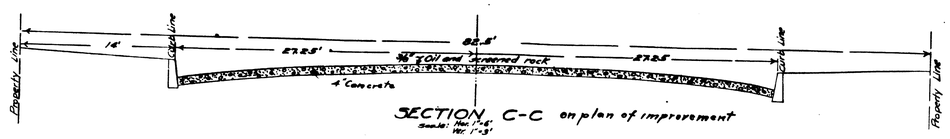

SECTION C-C on plan of improvement
Scale: Hor. 1"=5'
Ver. 1"=3'

No 304

PLANS

FOR THE IMPROVEMENT OF

H STREET

FROM THE NORTH LINE OF EIGHTH ST.
TO THE SOUTH LINE OF BASE LINE
CITY OF SAN BERNARDINO
CALIF.

7/14/19